

Status of the Wellesbourne and Walton Neighbourhood Plan

Presentation to the Community Forum

13th September 2018

by John Hargis

Chair, Wellesbourne and Walton Neighbourhood Plan



How are Plans Progressing?

Nationally (just England involved in these plans)

2500 Plans started

550+ Plans completed ('made')

At a District level

35 Plans started

9 Plans completed

**Bidford; Kineton; Long Compton; Salford Priors; Shipston;
Snitterfield; Welford; Wilmcote; Wooton Wawen;**

Ettington; Wellesbourne and Walton next month!



Land-Use Related Policies Developed

Heritage and Environment

Green space designation; Allotment retention;
Local heritage/historic sites, and landscapes preservation;
Biodiversity retention; Separation of villages

Housing *Wellesbourne already has enough*

Location, design (size/mix/layout) of any more housing (*if required*); Flood risk management

Economy and Jobs

Support for retail and commercial businesses
*..... including retention of the flying function
at the airfield*

Plan Report Progression

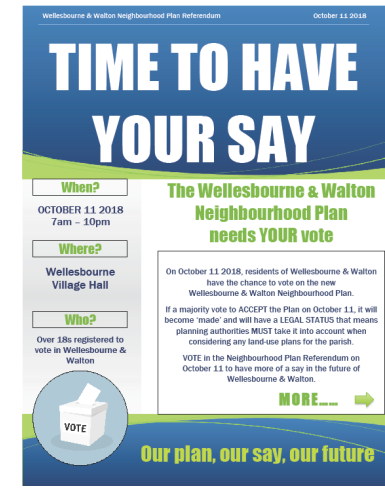

Plan now ready to go to Referendum

11th October in Village Hall


Leaflet drops in mid Sept and early Oct

Posters and banners will be put up during Sept

Press articles and social media updates planned



Want to find out more?



Come along to one of our 'drop in' sessions

Airfield Café Thursday 20th Sept 9.30 - 11.30 am

Sainsbury's Store Friday 28th Sept 4.00 – 7 pm

Saturday 29th Sept 8.00 – 5 pm

Visit our website at www.w-w-w.org.uk

If you have any questions then you can contact us at info@w-w-w.org.uk or 07967 057448

More details and leaflets available

